



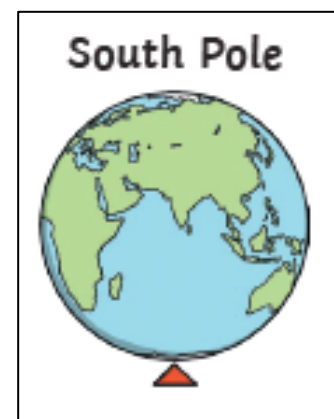
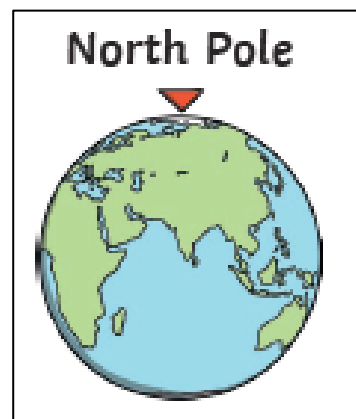
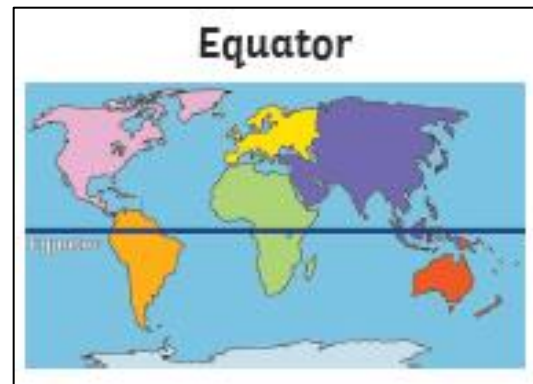
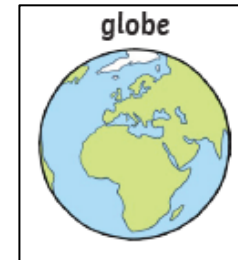
What should I know already?

- Some parts of the world are cold and other places are hot

Things I need to know

- Identify the location of hot and cold areas of the world in relation to the Equator and the North and South Poles

Diagrams



Vocabulary

Equator – an imaginary line that goes around the middle of the Earth which separates the top part of the Earth from the bottom part of the Earth. This area is the hottest part of the world because the Sun is the closest to it.

Globe – the Earth shown as a round object usually on a stand.

Map – a place shown from above which looks flat.

North Pole – the most Northern part of the world. It is found in the middle of the Arctic Ocean where the water is covered with sea ice which is always moving.

South Pole – the most Southern part of the world. It is in a place called Antarctica. No one can visit here because it is so cold.